



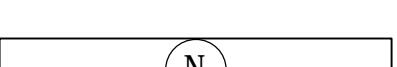











RAJKOT URBAN DEVELOPMENT AUTHORITY

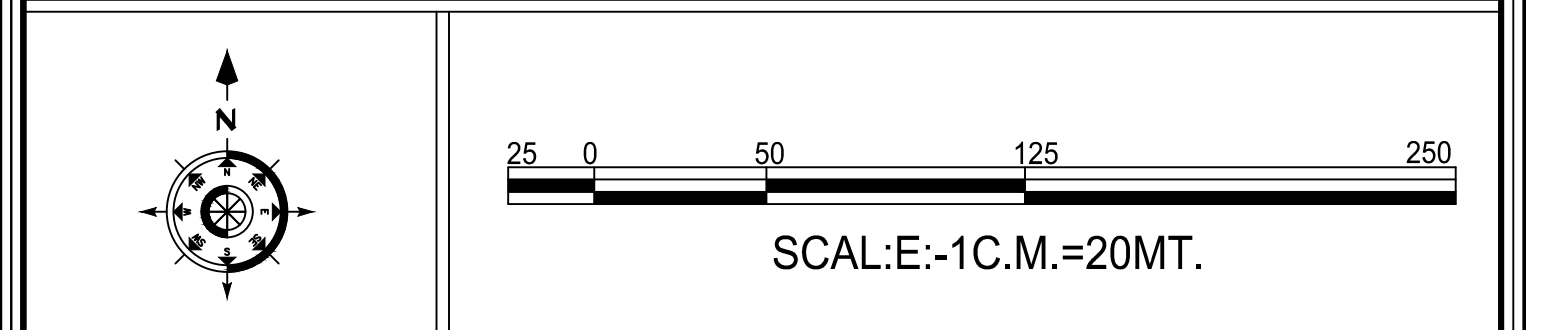
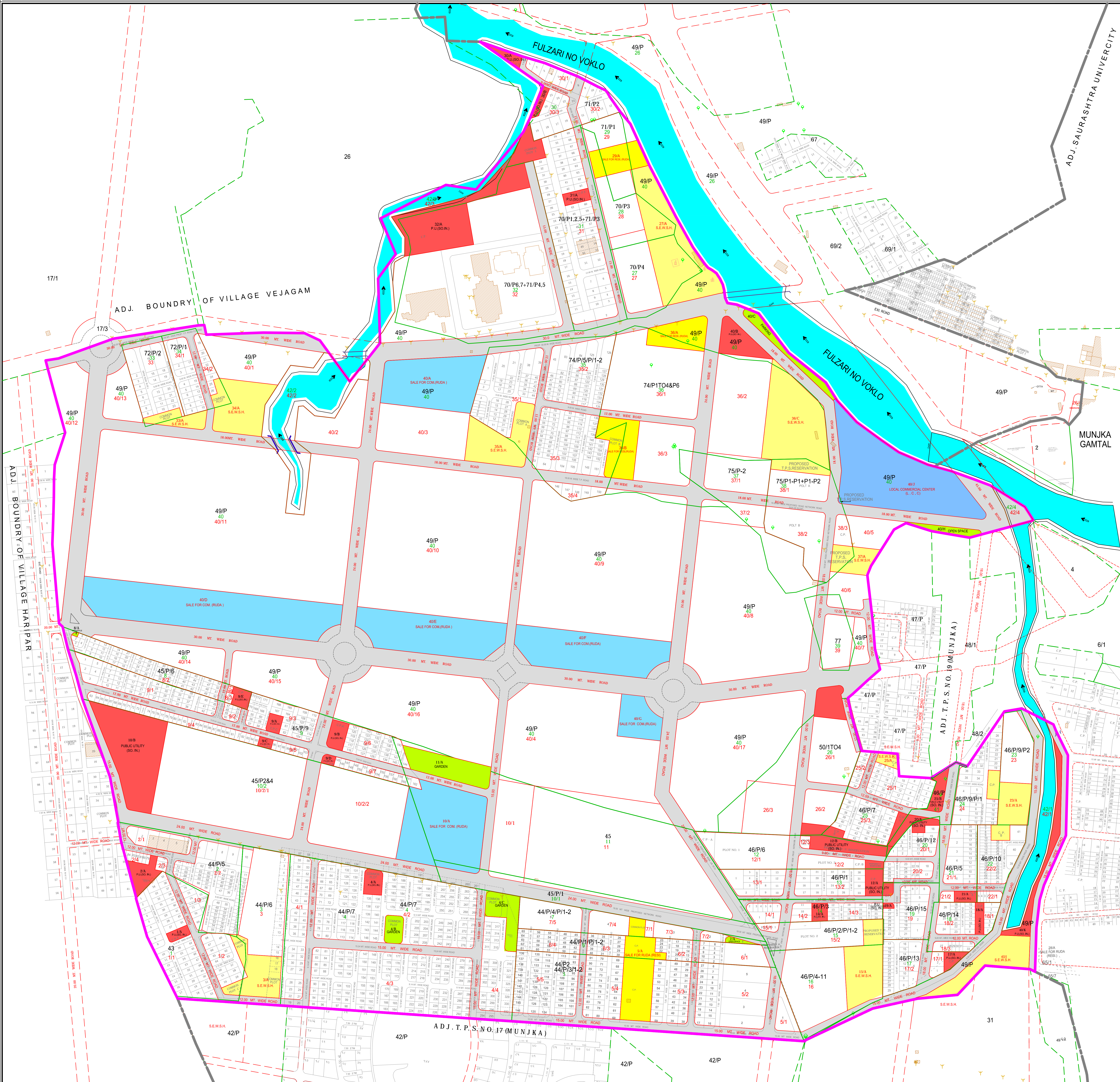
DRAFT TOWN PLANNING
SCHEME NO.20+21 (MUNJKA) RUDA

PLAN NO.03 - ORIGINAL PLOT & FINAL PLOT PLAN (OP & FP)

Draft Town Planning Scheme Area - 177.32Hec.

LEGEND:

-  VILLAGE BOUNDRY
-  SCHEME BOUNDRY
-  SURVEY NUMBER
-  EXISTING ROAD
-  EXISTING STRUCTURE
-  RIVER & NALA
-  ELECTRIC POLE
-  BRIDGE
-  ORIGINAL PLOT BOUNDRY
-  ORIGINAL PLOT NUMBER
-  FINAL PLOT BOUNDRY
-  FINAL PLOT NUMBER
-  T.P. SCHEME ROAD
-  PLOTS ALLOTTED TO AUTHORITY



JUNIOR TOWN PLANNER RUDA JUNIOR TOWN PLANNER RUDA

TOWN PLANNER RUDA CHIEF EXECUTIVE AUTHORITY RUDA

RAJKOT URBAN DEVELOPMENT AUTHORITY, RAJKOT.